

# Alignment C Visualizations: North Plainville Section

## Viewpoint #1: Trail in Vicinity of Plainville Transfer Station



Before



After

## Viewpoint #2: Trail Overlooking Wetland Complex



Before



After

Note: The illustrations are conceptual and may vary from final design.

# Alignment C Visualizations: North Plainville Section

## Viewpoint #3: Culvert Under Route 72

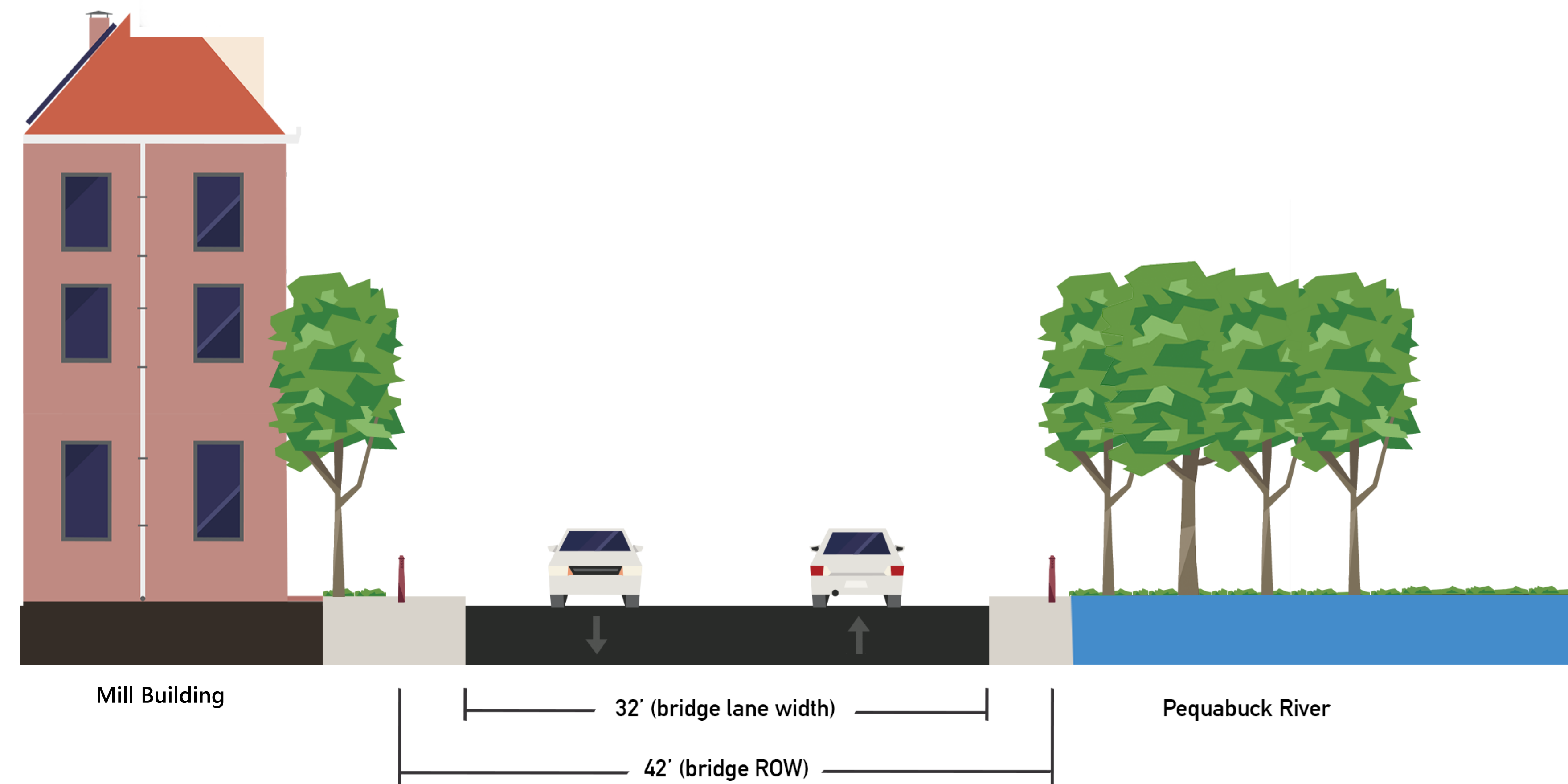


Before

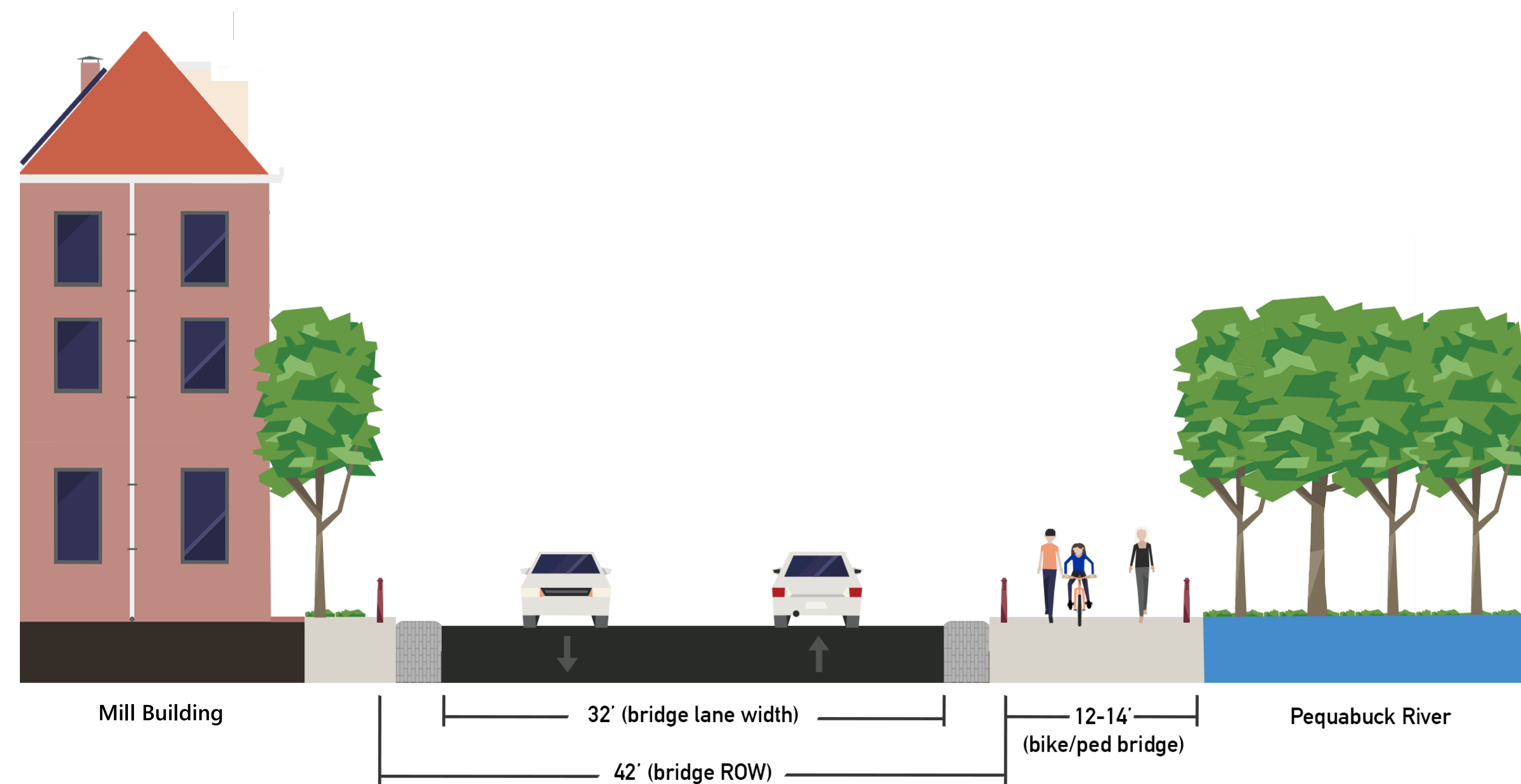


After

## Viewpoint #4: Side Path Adjacent to Route 177



Before

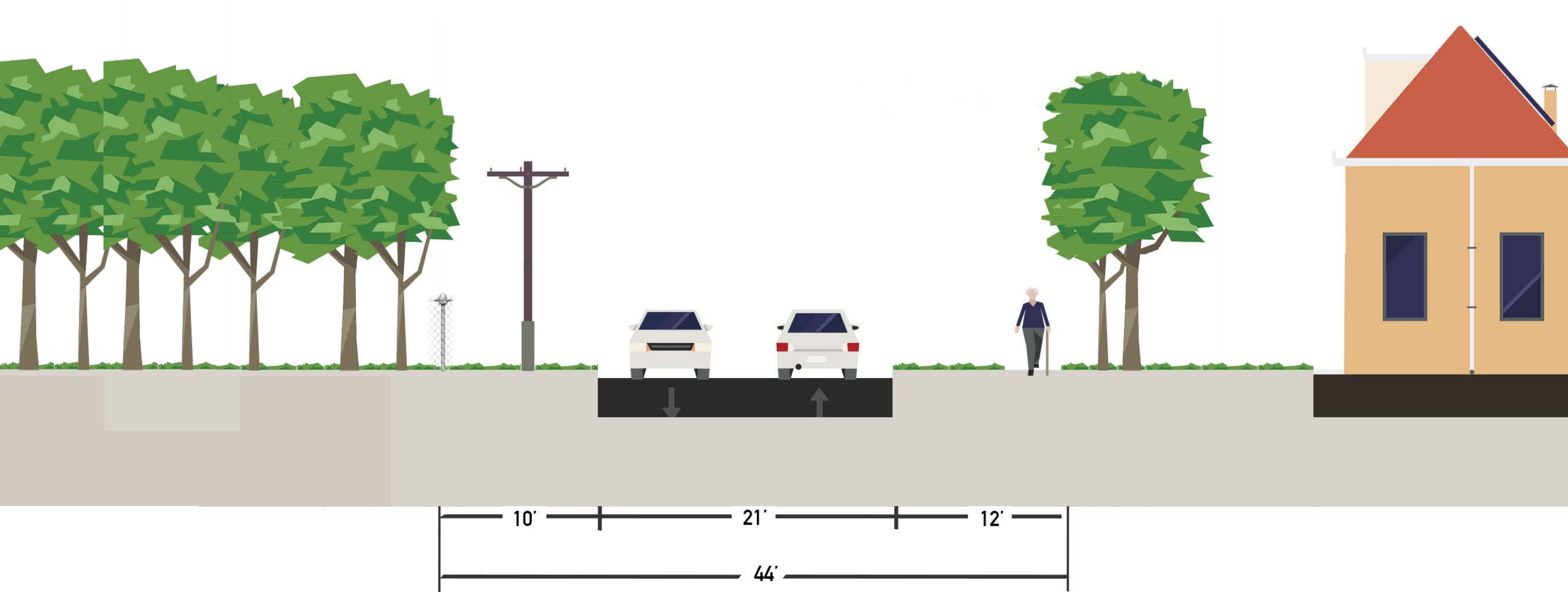


After

Note: The illustrations are conceptual and may vary from final design.

# Alignment C Visualizations: North Plainville Section

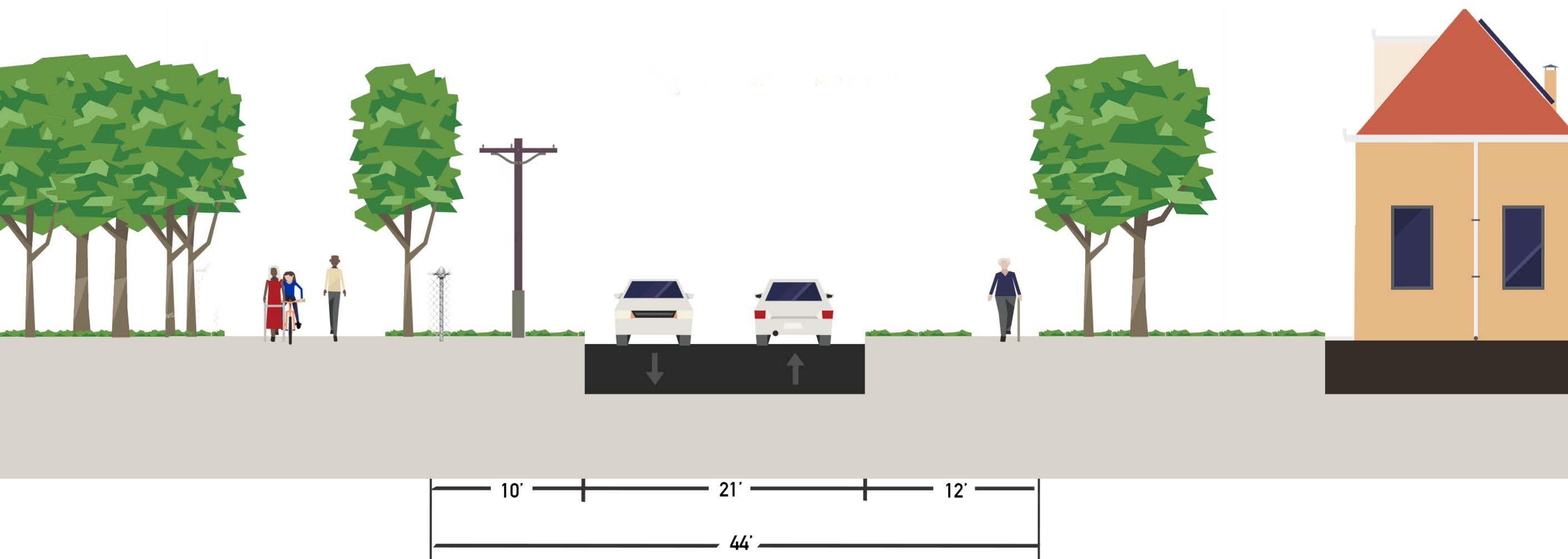
## Viewpoint #5: Bruce Avenue South of Route 72



Before (Sketch)



Before (Photo)



After

Note: The illustrations are conceptual and may vary from final design.